

Item Description

Title

Thumbnail



 Delete  Update...
























Tags

Manatee, County, Florida, FL, Condominium, Condo, Unit, Tax, Parcel

Summary (Purpose)

The Condominium_Unit_Points feature class contains points representing individual condominium units. Condominium units are tax parcels on the tax roll. This feature class is republished nightly.

Description (Abstract)

B *I* U ^A _A                       

ATTRIBUTE NAMES AND DESCRIPTIONS:

HEADERNUMBER - The parcel identification number from which the condominium complex was split out

BLOCKDESIGNATOR - The alphanumeric condominium building assignment from the plat

FLOORDESIGNATOR - The condominium unit's floor number

LOTNUMBER - The condominium unit number

PRINCIPALMERIDIAN - The public land survey system principal meridian

RANGEDIRECTION - The public land survey system range direction

RANGENUMBER - The public land survey system range number

TOWNSHIPDIRECTION - The public land survey system township direction

TOWNSHIPNUMBER - The public land survey system township number

TYPE - The future parcel fabric polygon type; 25

CONVEYANCEDESIGNATOR - A unique number assigned by the Property Appraiser to represent the condominium complex

SECTIONNUMBER - The public land survey system section number

PARCELNO - The parcel identification number

CONVEYANCETYPE - The conveyance type; Condominium

DEEDEDACRES - The acreage specified on the deed, if applicable

TAXPARCELTYPE - The tax parcel type; CONDO UNIT

STATEDAREAUNIT - The area unit of measure; typically acres

STATEDAREA - The condominium unit's area as recorded in the CAMA System

Credits

The points in this feature class are maintained by the Manatee County Property Appraiser's Mapping Department whose director is Dianna Earnest.

Use Limitation

B *I* U ^A _A ☰ ☷ ☹ ☺ ☻ ☼ ☽ ☾ ☿ ☽ ☾ ☿ ↶ ↷ ↺ ↻

Geographic information (including that contained in this feature class) is provided by the Manatee County Property Appraiser for general reference only. It is subject to change, and is not warranted for any particular use or purpose. Although every effort has been made to ensure the information is accurate and useful, the information contained within is derived from several sources of varying quality and accuracy. Therefore, the Manatee County Property Appraiser assumes no responsibility for errors in the information and does not guarantee that the data is free from errors and inaccuracies. Errors from non-coincidence of features from different data sources may be present. The Manatee County Property Appraiser does not warrant and is not liable for inappropriate or unintended uses or interpretation of this information. As such, this feature class is distributed on an "as is" basis and the user assumes all risk as to the quality, the results obtained from its use, and the performance of the data. The Manatee County Property Appraiser would appreciate receiving information about inaccuracies found herein. While the Manatee County Property Appraiser endeavors to create the most accurate data available, this data should not be used for site-specific evaluation, surveying, or engineering purposes. It should also not be used beyond the limits of the source scale. This data may be used without further constraint provided this entire metadata document accompanies the feature class. This data may not be sold in any form. The Manatee County Property Appraiser would appreciate acknowledgement in products derived from its data.