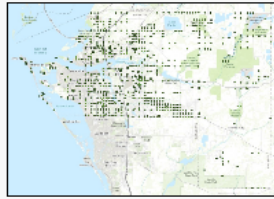


Item Description

Title

Thumbnail



 Delete  Update...

































Tags

Manatee, County, Florida, FL, Control, Point, Section, Corner

Summary (Purpose)

The Control_Points feature class contains points representing surveyor control points and/or section corners. This feature class is republished nightly.

Description (Abstract)








B *I* U ^A _A                                

NAME - The control point name
ISFIXED - Is the point fixed? 0 = No, 1 = Yes; always 1
ADJUSTMENTCONSTRAINT - 1 = XY free, Z constrained; 2 = XYZ constrained
PRESERVE - Preserve the point? 0 = No, 1 = Yes
X - X coordinate
Y - Y coordinate
Z - Z coordinate
XYACCURACY - XY accuracy
ZACCURACY - Z accuracy
XYUNCERTAINTY - AX uncertainty
ELLIPSEMAJOR - Error ellipse semi major
ELLIPSEMINOR - Error ellipse semi minor
ELLIPSEDIRECTION - Error ellipse direction
TYPE - Point type
CATEGORY - Point category
CENTERPOINT - Center point
MAXDN - Maximum northing shift resulting from a fabric adjustment
MAXDE - Maximum easting shift resulting from a fabric adjustment
POINTID - Point identifier
SERVEYDATE - Survey date
ACTIVE - Active? 0 = No, 1 = Yes
POINTTYPE - Corner point type
POINTLABEL - Corner point label
LOCAL1 - Local label
MONUMENTTYPE - Monument type
STATUS - Status
RELY - PLSS point reliability
ACCURACYCOMMENTS - Accuracy comments
COORDINATEPROCEDURE - Coordinate computation procedure
COORDINATEMETHOD - Coordinate collection method
NOTES - Notes

Credits

The points in this feature class are maintained by the Manatee County Property Appraiser's Mapping Department whose director is Dianna Earnest.

Use Limitation

B *I* U ^{A^} _{A^}            

Geographic information (including that contained in this feature class) is provided by the Manatee County Property Appraiser for general reference only. It is subject to change, and is not warranted for any particular use or purpose. Although every effort has been made to ensure the information is accurate and useful, the information contained within is derived from several sources of varying quality and accuracy. Therefore, the Manatee County Property Appraiser assumes no responsibility for errors in the information and does not guarantee that the data is free from errors and inaccuracies. Errors from non-coincidence of features from different data sources may be present. The Manatee County Property Appraiser does not warrant and is not liable for inappropriate or unintended uses or interpretation of this information. As such, this feature class is distributed on an "as is" basis and the user assumes all risk as to the quality, the results obtained from its use, and the performance of the data. The Manatee County Property Appraiser would appreciate receiving information about inaccuracies found herein. While the Manatee County Property Appraiser endeavors to create the most accurate data available, this data should not be used for site-specific evaluation, surveying, or engineering purposes. It should also not be used beyond the limits of the source scale. This data may be used without further constraint provided this entire metadata document accompanies the feature class. This data may not be sold in any form. The Manatee County Property Appraiser would appreciate acknowledgement in products derived from its data.